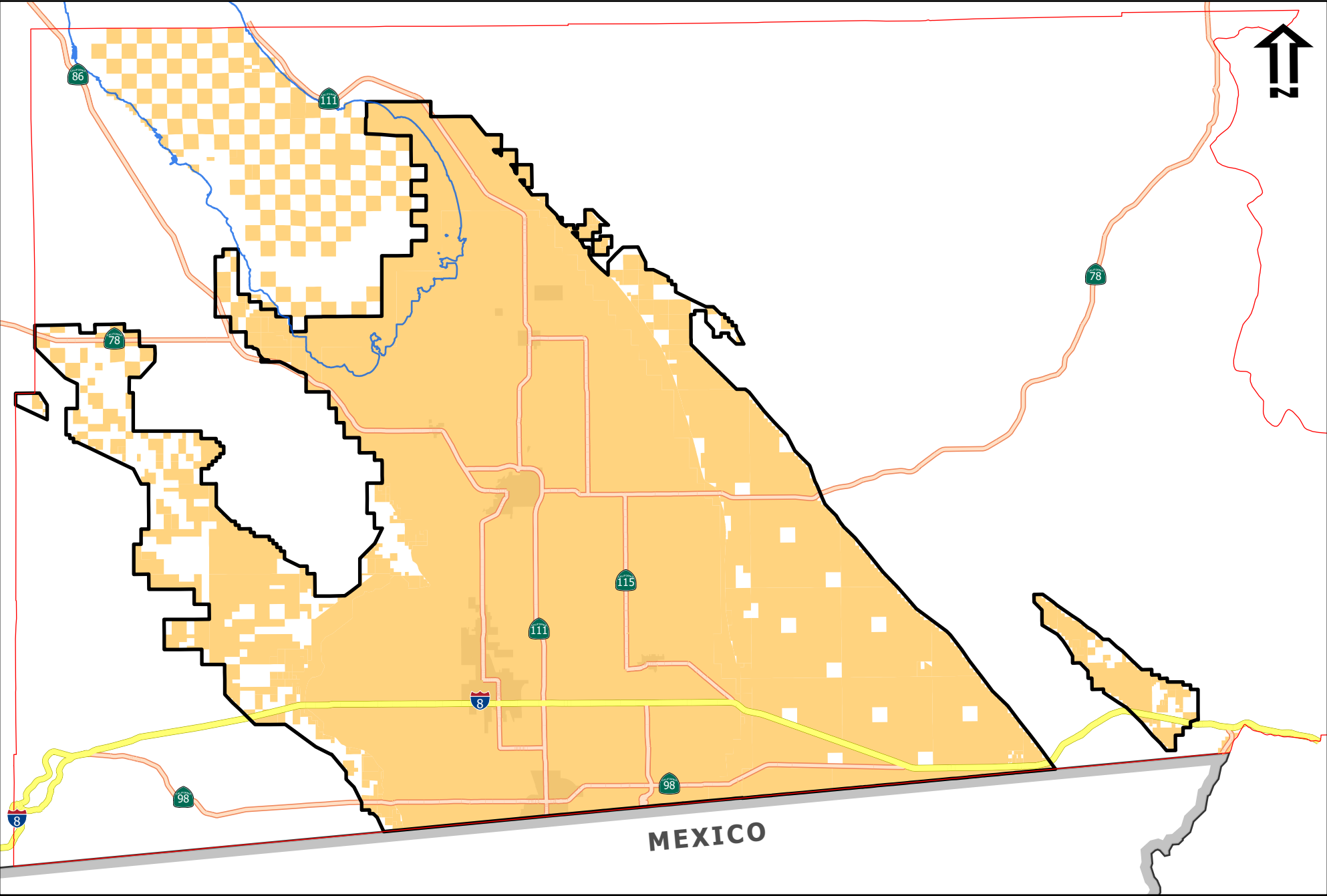




IID WATER SERVICE AREA

Scale: 1:540,000

Prepared by Briant Fabela - Imperial County GIS (9/3/2025)



Map Key

-  District Boundary
-  Water Service Area/SOI
- SOI = Sphere of Influence